

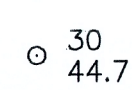


MAP OF94 - 3 - 5

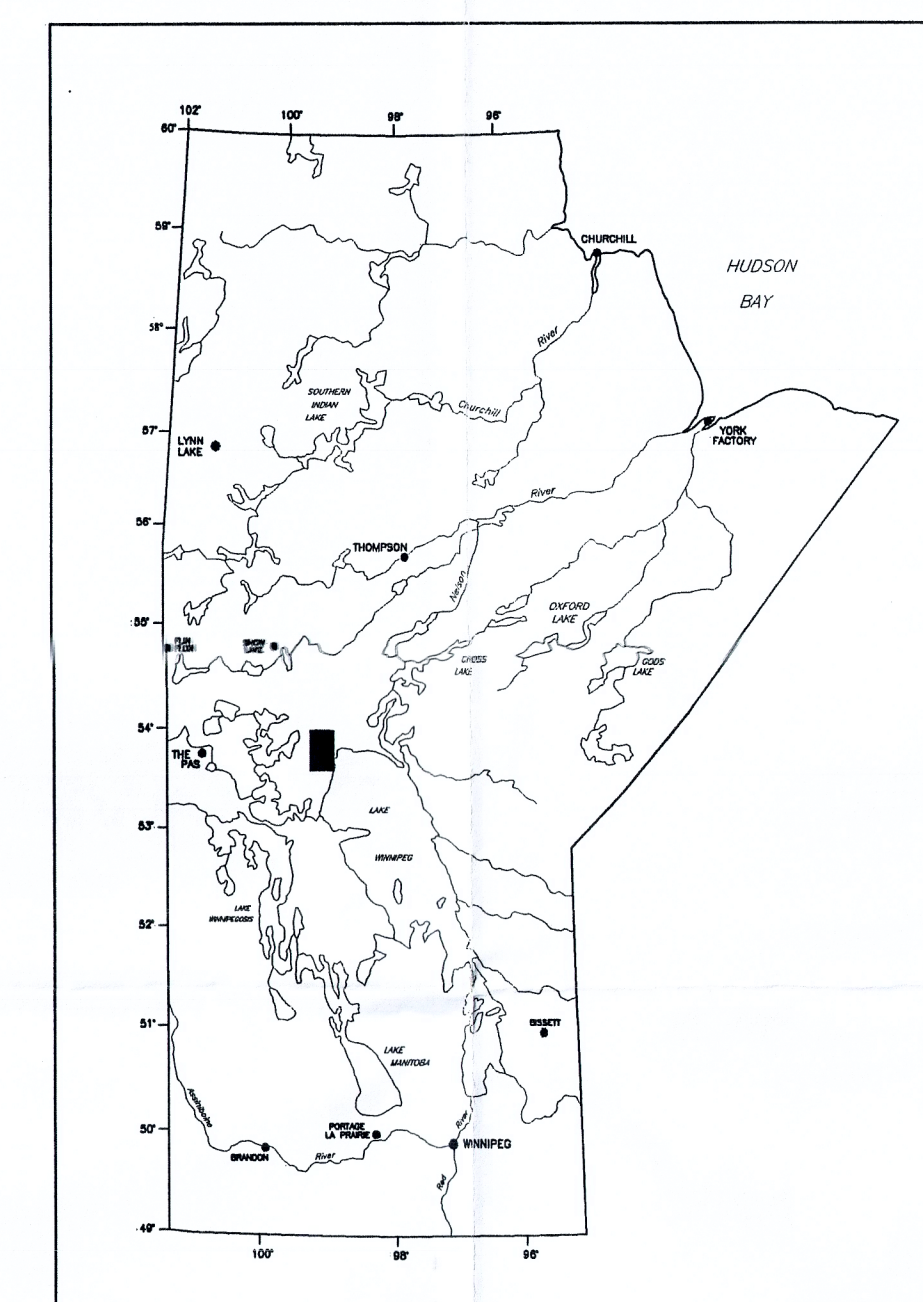
# RED RIVER FORMATION ISOPACH MAP OF THE WILLIAM LAKE AREA

## LEGEND

-  Contour line ( 2 m contour interval )
-  Contour line ( assumed )
-  Drillhole  $\left( \frac{\text{hole number}}{\text{isopach value}} \right)$

## INDEX MAP

Parts of 63G/11,14



Geology by: R. K. Bezys

Digital cartography by: M. E. McFarlane, G. G. Conley,  
L. E. Chackowsky

N.T.S. 63G/11,14  
To accompany Open File Report OF94-3 (Supplement)

